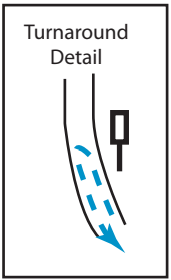


# Scott Lake 5k

Scott Lake State Park  
north of Scott City, KS  
USATF Certificate KS10001DCR  
Effective 4/1/2010 - 12/31/2020



**Runners have full use of the road, in both directions**

*RaceMeasure* has measured this course following USATF guidelines, and stands by the certification.  
However, *RaceMeasure* does not set out the course on race-day, and is not responsible for courses not set out precisely according to this map.

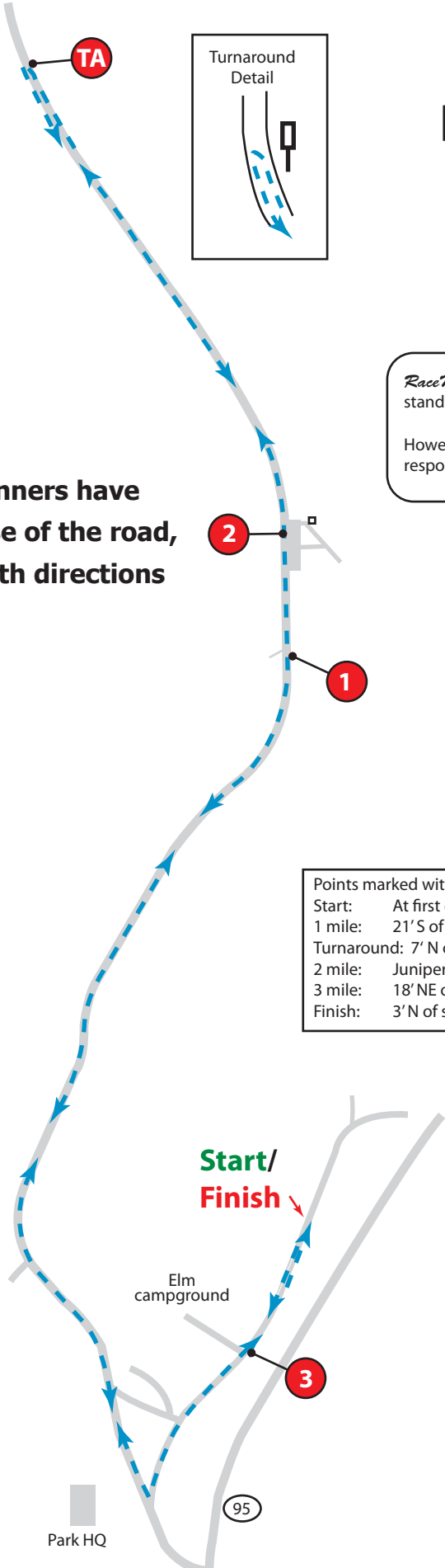
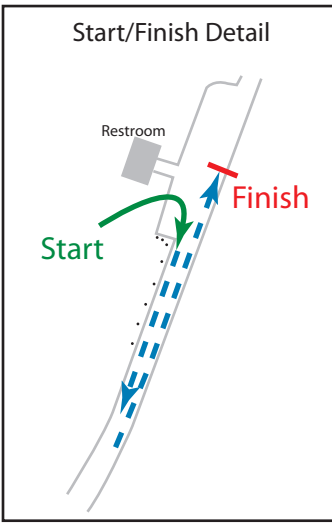
Course is to-scale; street widths are not.  
Not all cross-streets are shown.  
Lane restrictions are noted.

GPS coordinates NAD 83. Given to assist in locating marked points. NOT to be used to re-mark lost points.

Start:	N38.66895°	W100.91694°
1 mile:	N38.67584°	W100.91714°
TA:	N38.68294°	W100.92105°
2 mile:	N38.67716°	W100.91717°
3 mile:	N38.66777°	W100.91768°
Finish:	N38.66916°	W100.91683°

Points marked with yellow paint, pink whiskers, and washer. All points marked on inside of curve.

- Start: At first concrete post in N/S line, along W side of road. Marked on right.
- 1 mile: 21' S of south gate post where trail heads W of road. N end of juniper trees. Left.
- Turnaround: 7' N of "No Parking" sign, just south of entrance to beach area. Marked both sides.
- 2 mile: Juniper on W side of road, 43' S of S edge of Women's restroom. Marked on right.
- 3 mile: 18' NE of entrance to campground. Currently 22' NE of seam in pavement. Left.
- Finish: 3' N of sidewalk to restrooms. Marked on E side of road.



Start elevation: 2,856' Finish elevation: 2,856' High point: 2,866' Low point: 2,836'  
Measurement, map, and elevation profile by RaceMeasure, April, 2010. [www.RaceMeasure.com](http://www.RaceMeasure.com)