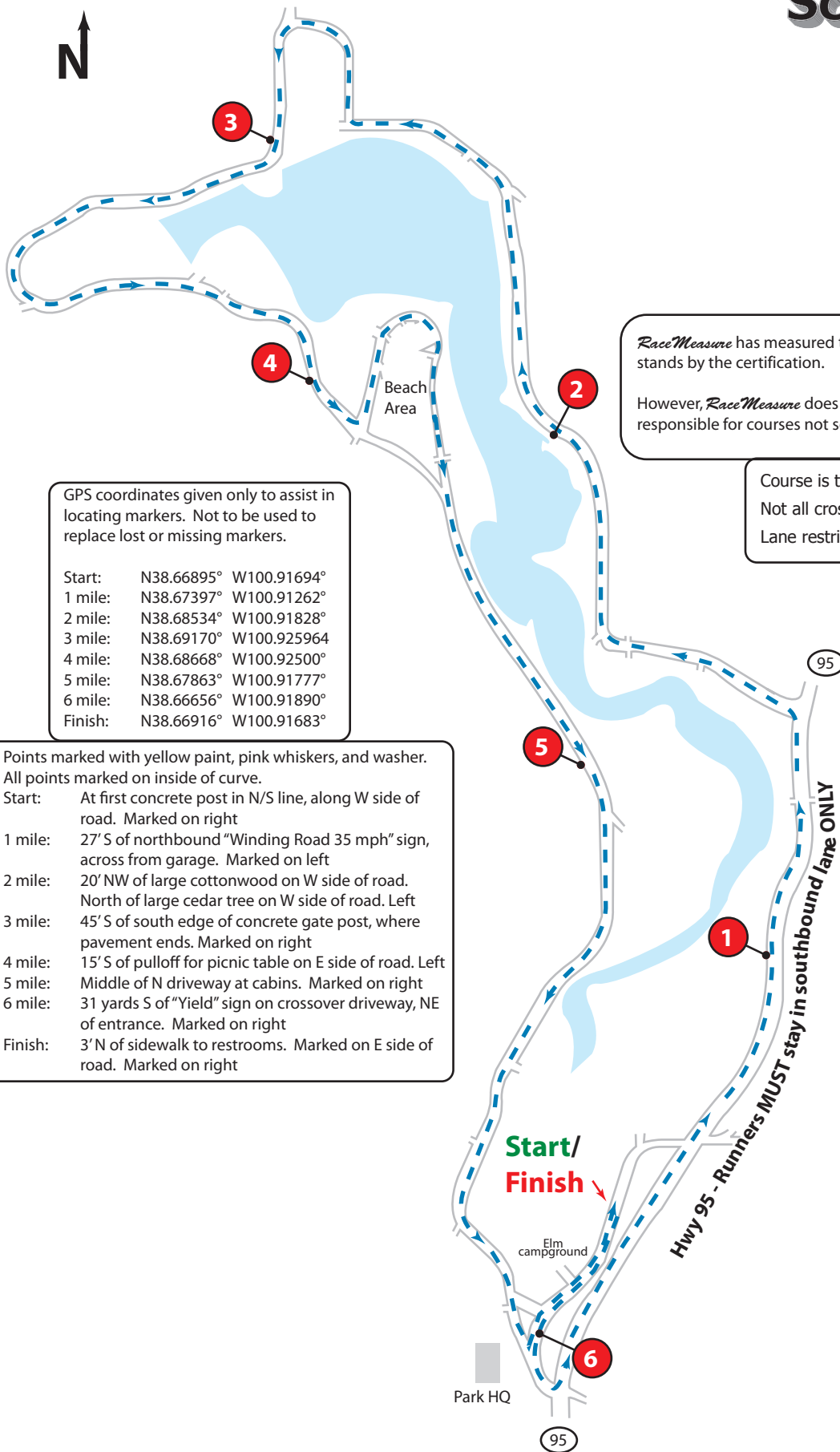


Scott Lake 10k

Scott Lake State Park
north of Scott City, KS
USATF Certificate KS10002DCR
Effective 4/4/10 - 12/31/2020



RaceMeasure has measured this course following USATF guidelines, and stands by the certification.
However, *RaceMeasure* does not set out the course on race-day, and is not responsible for courses not set out precisely according to this map.

Course is to-scale; street widths are not.
Not all cross-streets are shown.
Lane restrictions are noted.

GPS coordinates given only to assist in locating markers. Not to be used to replace lost or missing markers.

Start:	N38.66895°	W100.91694°
1 mile:	N38.67397°	W100.91262°
2 mile:	N38.68534°	W100.91828°
3 mile:	N38.69170°	W100.925964
4 mile:	N38.68668°	W100.92500°
5 mile:	N38.67863°	W100.91777°
6 mile:	N38.66656°	W100.91890°
Finish:	N38.66916°	W100.91683°

Points marked with yellow paint, pink whiskers, and washer. All points marked on inside of curve.

Start: At first concrete post in N/S line, along W side of road. Marked on right

1 mile: 27' S of northbound "Winding Road 35 mph" sign, across from garage. Marked on left

2 mile: 20' NW of large cottonwood on W side of road. North of large cedar tree on W side of road. Left

3 mile: 45' S of south edge of concrete gate post, where pavement ends. Marked on right

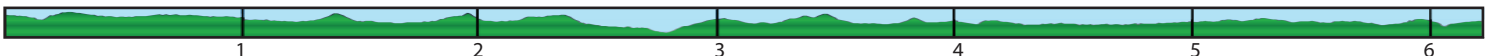
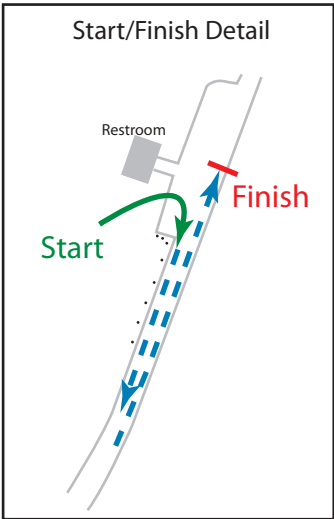
4 mile: 15' S of pulloff for picnic table on E side of road. Left

5 mile: Middle of N driveway at cabins. Marked on right

6 mile: 31 yards S of "Yield" sign on crossover driveway, NE of entrance. Marked on right

Finish: 3' N of sidewalk to restrooms. Marked on E side of road. Marked on right

Except on Hwy 95, runners have full use of roads. On Hwy 95, runners must stay in southbound lane only, so they are running against any traffic.



Start elevation: 2,856' Finish elevation: 2,856' High point: 2,866 Low point: 2,798'
Measurement, map, and elevation profile by RaceMeasure, April, 2010 www.RaceMeasure.com