

Frank Shorter

RACE4Kids' Health 5k

Broomfield, CO
USATF Certificate CO12003DCR
Effective Jan 15, 2012-Dec 31, 2022

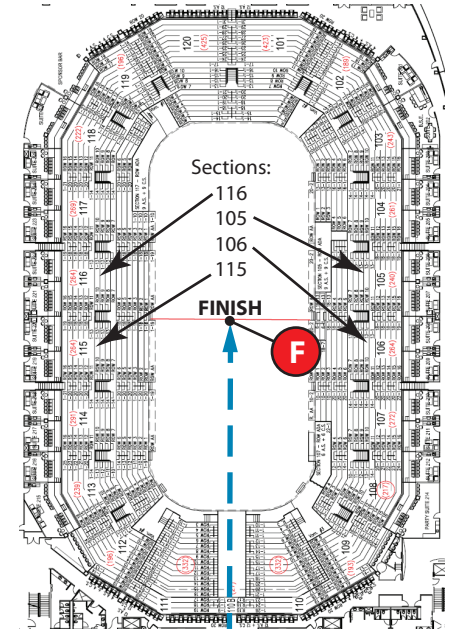


RaceMeasure has measured this course following USATF guidelines, and stands by the measurement.

However, RaceMeasure does not set out the course on race-day, and is not responsible for courses not set out precisely according to this map.

Course measured following shortest possible route as shown on map.

Course is to-scale, but street widths are not. Not all cross-streets are shown.



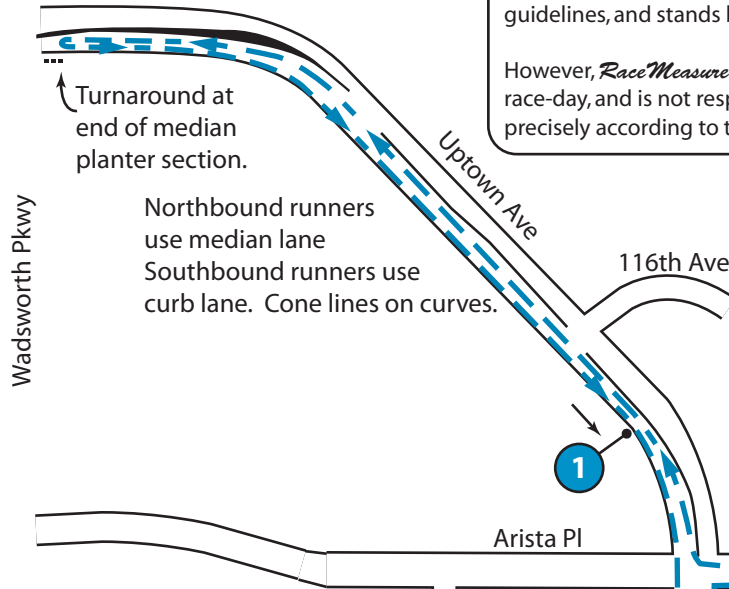
Sections:

- 116
- 105
- 106
- 115

FINISH



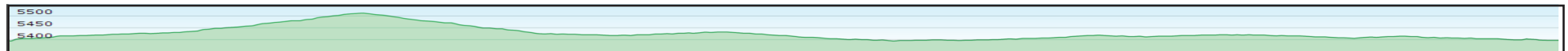
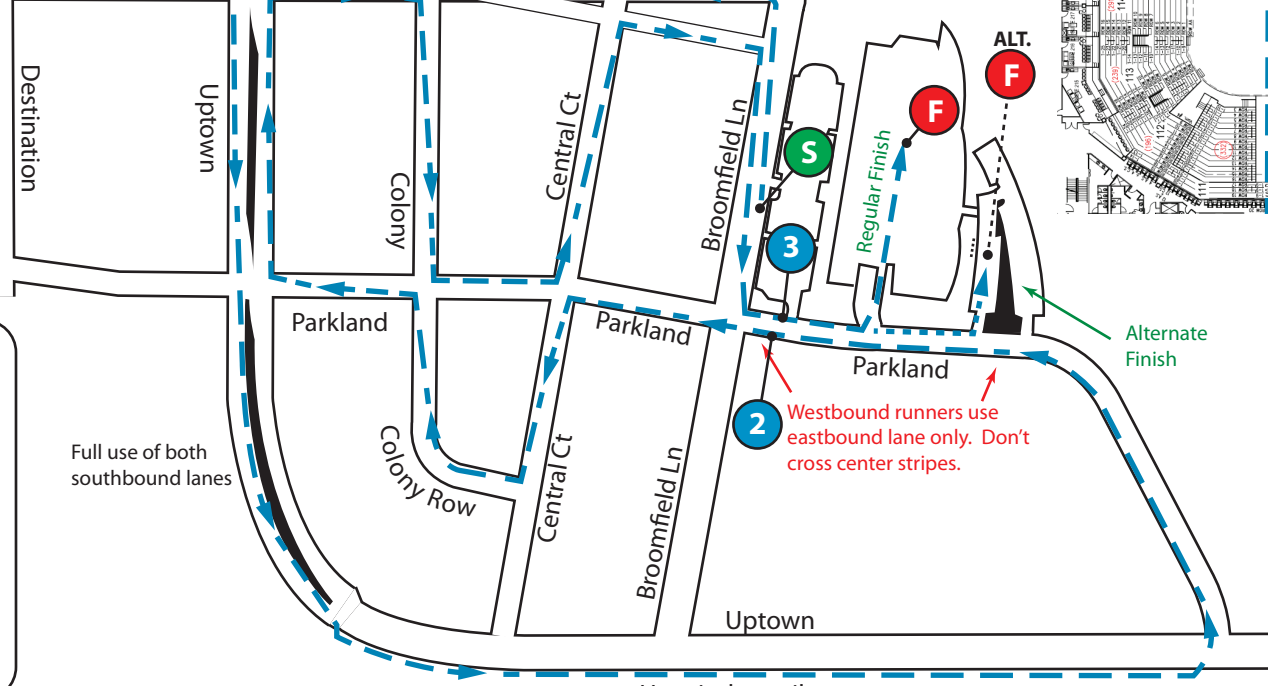
Alternate Finish



GPS coordinates are given ONLY to get close to described locations. NOT to be used to replace lost marks. Use descriptions to replace lost marks. NAD83

Start: N39.90451 W105.08548
 1 mile: N39.90684 W105.09137
 2 mile: N39.90368 W105.08644
 3 mile: N39.90370 W105.08642

Start: 33' S of light pole AR/BR/06/AR-9 (E side of road)
 TA: W end of planter portion of median
 1 mile: 33' NW of light pole AR/UP/19/AR-2 (SE of Transit Way)
 2 mile: 3' W of second stairway on building on S side of road
 3 mile: At W curb cutout E of Broomfield Ln, at parking lot entrance
 Finish: Center of floor. Inline with stairs between Sec. 115/116 and 105/106
 ALT Finish: Seam between two southern permanent bike racks, between E entrance and entrance to parking lot.



Start elevation: 5,395' Finish elevation: 5,396' High point: 5,512' Low point: 5,393'
 Measurement, map, and elevation profile by RaceMeasure, January 2012. www.RaceMeasure.com