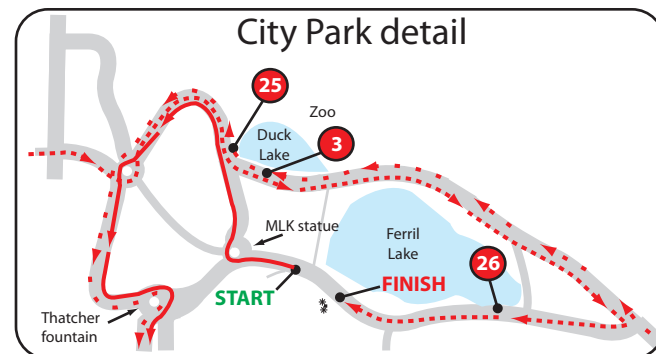
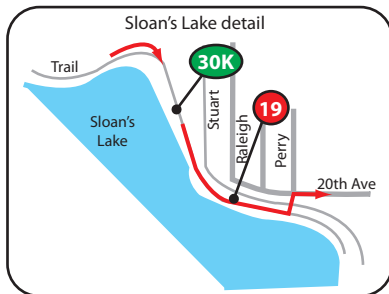
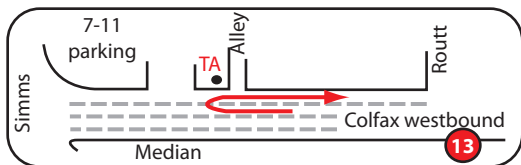
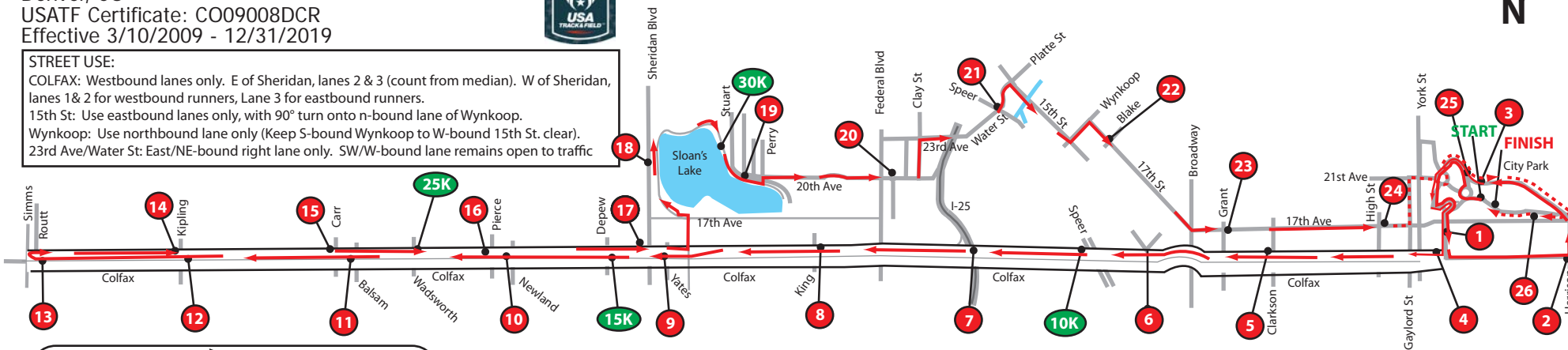


# Colorado Colfax Marathon

Denver, CO  
 USATF Certificate: CO09008DCR  
 Effective 3/10/2009 - 12/31/2019



**STREET USE:**  
 COLFAX: Westbound lanes only. E of Sheridan, lanes 2 & 3 (count from median). W of Sheridan, lanes 1 & 2 for westbound runners, Lane 3 for eastbound runners.  
 15th St: Use eastbound lanes only, with 90° turn onto n-bound lane of Wynkoop.  
 Wynkoop: Use northbound lane only (Keep S-bound Wynkoop to W-bound 15th St. clear).  
 23rd Ave/Water St: East/NE-bound right lane only. SW/W-bound lane remains open to traffic



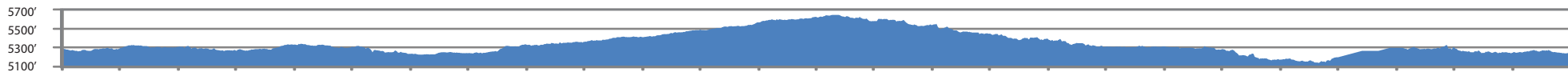
Course is to-scale, but street widths are not.  
 Not all cross-streets are shown.  
**RELAY EXCHANGES** are at marked kilometers

- START: 28' E of fire hydrant on S side of road, just west of pavillion
- 1 mile: 2' N of second "No Parking" sign S of 17th Ave
- 2 mile: 10' E of un-numbered utility pole, just W of Harrison St
- 3 mile: 13 yards E of LP 591/429 (pole is on S side of road)
- 4 mile: Inline w/west edge of basketball court fence, W of Esplanade
- 5 mile: 8' E of alley between Emerson and Clarkson (E of Fillmore Aud.)
- 6 mile: At LP 100/615, at intersection of Glenarm/Fox/12th
- 10K Relay: W of SB Speer, 23' W of LP on NW corner of intersection
- 7 mile: Center of NB I-25. 9th fencepost west of light pole
- 8 mile: Inline with E wall of building on NE corner of King intersection
- 9 mile: 11' W of alley between Yates and Zenobia
- 15K Relay: 23' W of LP 05/24, E of Depew St
- 10 mile: 11' E of LP 05/85, W of Newland St
- 11 mile: 8' W of 2nd light post west of planter at Kia dealership. W of Balsam
- 12 mile: 18' E of LP 418/510, in front of 9885 W Colfax. E of Kipling
- 13 mile: WB, Inline with W edge of building on NE corner of Roult intersection
- Turnaround: 4' W of LP 05/91. West of alley E of Simms (by 7-11)
- 14 mile: 12' W of concrete retaining wall of parking lot of Lakewood Auto Electric. W of Kipling.

- 15 mile: W edge of exit from Wendy's, W of Carr St.
- 25K Relay: W edge of island structures, E side of Wadsworth intersection
- 16 mile: 35' W of LP on NW corner of Pierce intersection
- 17 mile: 18' W of LP 753/629, NW corner of Sheridan
- 18 mile: Directly E of flagpole at Turbo Carwash. No street name at Turbo Carwash
- 30K Relay: 27 yards N of park bench on E side of trail. S of old sitting level by lake.
- 19 mile: Inline with E curb of Raleigh St
- 20 mile: At crosswalk on 20th, at intersection with Mile High Stadium Cir. LP 9813
- 21 mile: Under Speer, 8' S of N edge of Speer bridge
- 22 mile: Center of Blake St/17th St intersection
- 23 mile: 8' E of manhole cover on E edge of Grant intersection. Center of crosswalk
- 24 mile: 8' E of E curb of High St
- 25 mile: 12' N of LP 477/567, which is on NE corner of intersection
- 26 mile: South of drinking fountain. Also, 17 yards W of manhole cover in road.
- FINISH: At green utility box, hidden in the trees. 90° angle with edge of road.

*RaceMeasure* has measured this course following USA T&F guidelines, and stands by the certification.

However, *RaceMeasure* does not set out the course on race-day, and is not responsible for courses not set out precisely according to this map.



Start elevation: 5265' Finish elevation: 5267' High point: 5645' (13.1 miles) Low point: 5145' (21.6 miles) Gross gain: 700'  
 Measurement, map, and elevation profile by RaceMeasure. www.RaceMeasure.com