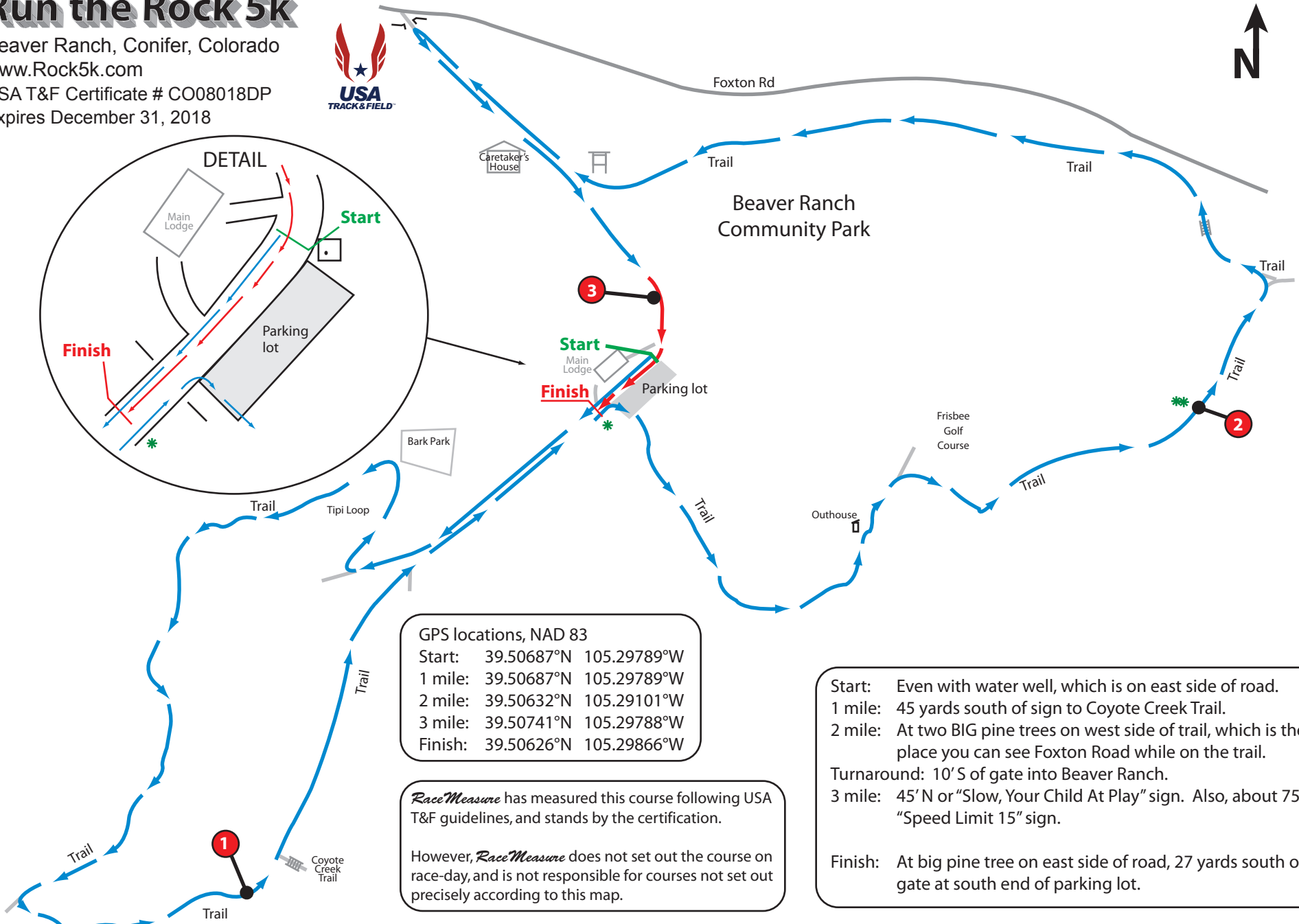
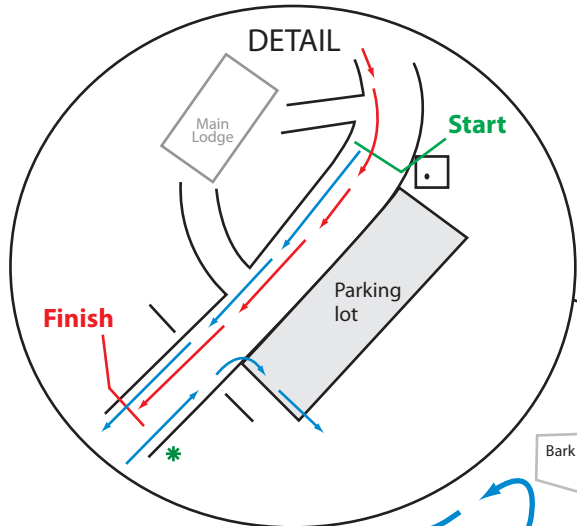


# Run the Rock 5k

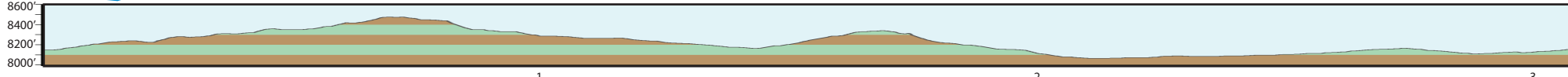
Beaver Ranch, Conifer, Colorado  
 www.Rock5k.com  
 USA T&F Certificate # CO08018DP  
 Expires December 31, 2018



GPS locations, NAD 83  
 Start: 39.50687°N 105.29789°W  
 1 mile: 39.50687°N 105.29789°W  
 2 mile: 39.50632°N 105.29101°W  
 3 mile: 39.50741°N 105.29788°W  
 Finish: 39.50626°N 105.29866°W

Start: Even with water well, which is on east side of road.  
 1 mile: 45 yards south of sign to Coyote Creek Trail.  
 2 mile: At two BIG pine trees on west side of trail, which is the first place you can see Foxton Road while on the trail.  
 Turnaround: 10' S of gate into Beaver Ranch.  
 3 mile: 45' N or "Slow, Your Child At Play" sign. Also, about 75' S of "Speed Limit 15" sign.  
 Finish: At big pine tree on east side of road, 27 yards south of gate at south end of parking lot.

*RaceMeasure* has measured this course following USA T&F guidelines, and stands by the certification.  
 However, *RaceMeasure* does not set out the course on race-day, and is not responsible for courses not set out precisely according to this map.



Start elevation: 8147' Finish elevation: 8155' High point: 8477' (.75 mile) Low point: 8062' (2.1 miles) Gross gain: 680'  
 Measurement, map, and elevation profile by RaceMeasure, May 2008. www.RaceMeasure.com